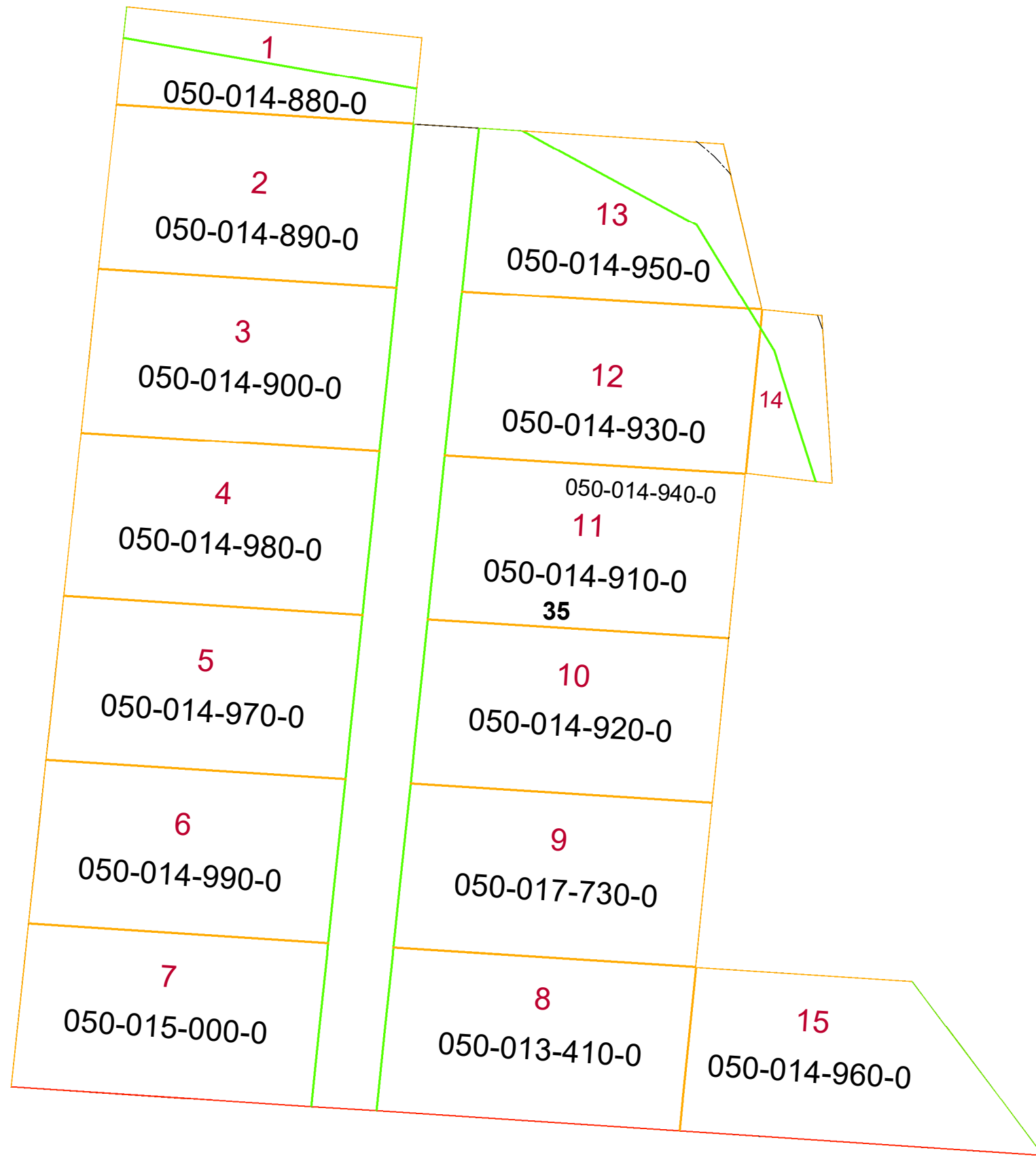



WISECUP OAK FRONT SUBDIVISION

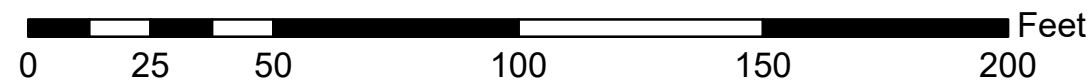
HOMER TOWNSHIP SECTION 35 R13 TWP 7 MORGAN COUNTY, OH



PIN	VOL	PAG	Owner	LegalDescr
050-014-940-0	OR210	2219	BIDDLESTONE MICHELE A	WISECUP OAK FRONT SD IN LOT 14
050-014-930-0	OR210	2219	BIDDLESTONE MICHELE A	WISECUP OAK FRONT SD IN LOT 12
050-014-950-0	OR219	2219	BIDDLESTONE MICHELE A	WISECUP OAK FRONT SD IN LOT 13
050-014-900-0	OR199	498	RANDALL JOHN K & MARY M	WISECUP OAK FRONT SD IN LOT 3
050-014-890-0	OR199	498	RANDALL JOHN K & MARY M	WISECUP OAK FRONT SD IN LOT 2
050-014-880-0	OR199	498	RANDALL JOHN K & MARY M	WISECUP OAK FRONT SD IN LOT 1
050-013-410-0	OR160	362	SCOTT ROBERT & JULIA MICHAEL SCOTT	IN LOT 8 WISECUP OAK FRONT SD
050-017-730-0	OR160	362	SCOTT ROBERT & JULIA MICHAEL SCOTT	IN LOT 9 WISECUP OAK FRONT SUR
050-014-960-0	OR203	1645	SCOTT ROBERT E & JULIA MICHAEL	WISECUP OAK FRONT SD IN LOT 15
050-014-920-0	OR123	85	SCOTT ROBERT E & JULIA MICHAEL	WISECUP OAK FRONT SD IN LOT 10
050-014-910-0	OR123	85	SCOTT ROBERT E & JULIA MICHAEL	WISECUP OAK FRONT SD IN LOT 11
050-015-000-0	OR220	1374	TOUSSANT LINDA DIANE & JOHN T MOUNT & KENNETH	WISECUP OAK FRONT SD IN LOT 7
050-014-990-0	OR220	1374	TOUSSANT LINDA DIANE & JOHN T MOUNT & KENNETH	WISECUP OAK FRONT SD IN LOT 6
050-014-970-0	OR220	1374	TOUSSANT LINDA DIANE & JOHN T MOUNT & KENNETH	WISECUP OAK FRONT SD IN LOT 5
050-014-980-0	OR220	1374	TOUSSANT LINDA DIANE & JOHN T MOUNT & KENNETH	WISECUP OAK FRONT SD IN LOT 4



Boundaries	
----- Hidden	----- ROW
----- Hydro	----- Section
----- Roads	----- Lot
----- County	----- Township
----- Parcel	----- Parcels



Disclaimer: The information that these maps contains is for reference purposes only. Please bring any errors to the attention of the Engineer's Office staff.

Thank you